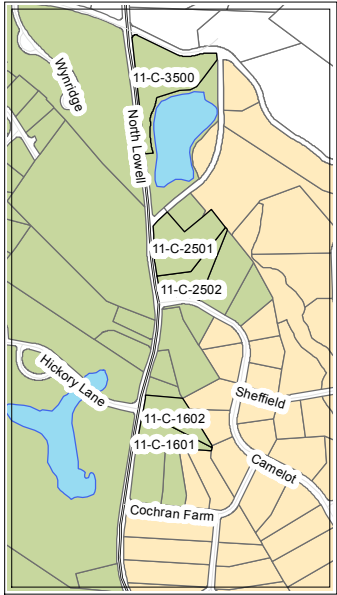




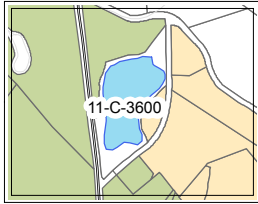
Windham, New Hampshire Proposed Amendments to the Zoning Map Town Meeting 2012

This map and underlying data was compiled under the direction of the Planning Boards Sub-Committee on Multi-Zone Parcels, Ruth Ellen-Post, Ross McLeod, Lee Maloney, Sy Wrenn and Vanessa Nysten. Elizabeth Wood, the Towns Community Planner and Rex Norman the Towns Assessor whose dedication to the research & attention to detail insured that the information presented was accurate.

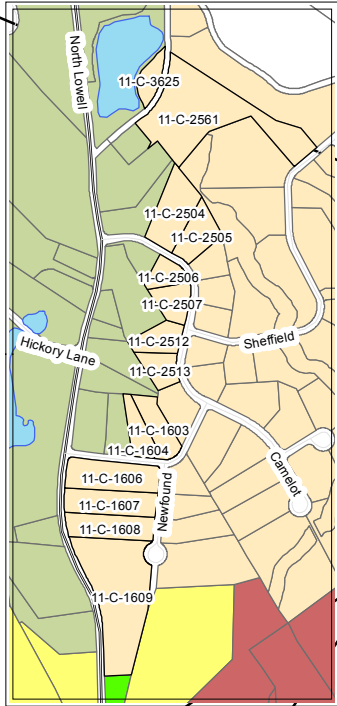
Designed: Eric DeLong / Editor: Elizabeth Wood



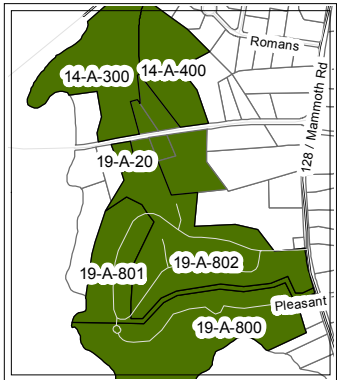
Amendment 17



Amendment 19



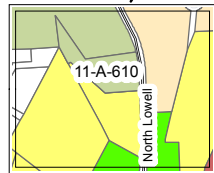
Amendment 18



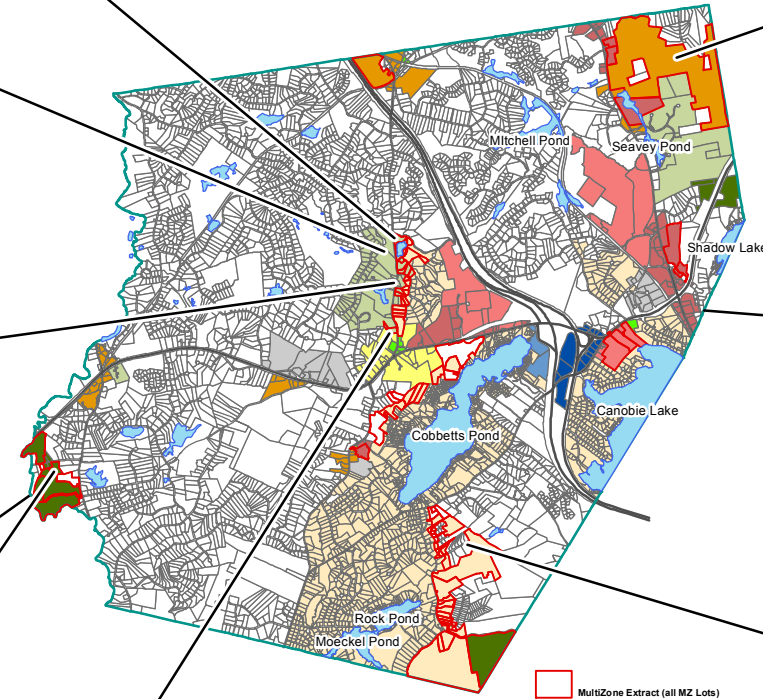
Amendment 15



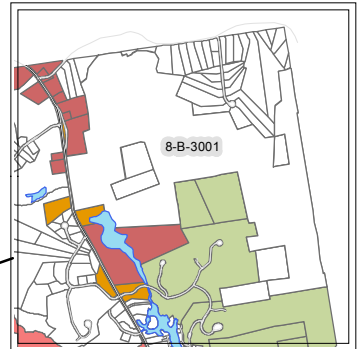
Amendment 16



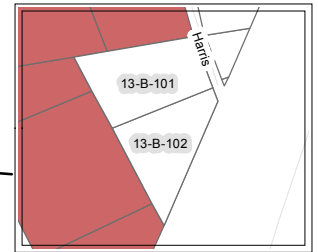
Amendment 20



MultiZone Extract (all MZ Lots)



Amendment 22



Amendment 23



Amendment 21

Zone Color Key

- Rural
- Commercial A
- Commercial B
- Gateway
- Historic
- Limited Industrial
- NHBD Business
- Residential A
- Residential B
- Residential C
- Village Center

DISCLAIMER

The Town makes no warranties, expressed or implied, concerning the accuracy, completeness, reliability, or suitability of this information for any particular use. The Town assumes no liability whatsoever associated with the use or misuse of this information.

The official public records from which this information was compiled are kept in the offices of various Town, County, and State government agencies and departments, and are available for inspection and copying during normal business hours. By using this Map, you agree to these terms and conditions.

For a comprehensive and varied look at the Towns Assessing and GIS data please visit:

www.WindhamNewHampshire.com/GIS
Where you will find interactive digital maps, PDFs, and links to other related information.

Zoning Data: March-2011 / Map Data: December 29st, 2011