



Windham Historic District/Heritage Commission Historic/Cultural Resource List 2016

tax map # and block	lot #	b =building, a= sites	circa	Located at/Near
01A	20	B	c.1820	7 Moore Road
01A	36	B	c.1815	170 Londonderry Road
01A	100	A	c.1750	146 Londonderry Road
01A	119	A	c.1851	20 Grandview Rd.
01A	200	A	NA	140 Londonderry Road
01B	500	B	c.1740	126 Londonderry Road
01B	1059	A	c.1883	2 Nottingham Road
01C	100	B	c.1756	137 Kendall Pond Road
01C	100	A	N/A	137 Kendall Pond Road
01C	210	B	c.1856	115 Kendall Pond Road, school house #4
01C	350	B	c.1860	85 Kendall Pond Road
01C	1308	A	N/A	intersection of Londonderry and Kendall Pond Road
01C	2000	B	c.1838	6 Nashua Road
01C	2500	A	c.1855	Nashua Rd. Town Owned Conservation Land.
02A	1	B	c.1776	2 East Nashua Road
02A	50	B	c.1910	12 East Nashua Road
02A	75	B	c.1910	14 East Nashua Road
02A	100	B	c.1810	2 Beacon Hill Road (previously Breakneck Hill Road)
02A	348	A	N/A	32 Beacon Hill Rd. (previously Breakneck Hill Road)
02A	600	B	c.1890	117 North Lowell Road
02A	700	B	c.1876	125 North Lowell Road 1956 Commercial (Church owned)
02A	80	A	N/A	113 North Lowell Road
02A	800	B	c.1930	1 Brown Road
02A	900	B	c.1895	7 Brown Road
02A	950	B	1925	6 Brown Road
02A	975	B	1900	2 Brown Road
02A	980	B	c.1853	129 North Lowell Road
02A	1100	B	c.1886	128 North Lowell Road
02A	1200	B	c.1850	1 Depot Road
02A	1250	B	c.1890	5 Frost Road
02A	1300	B	1909	5 Depot Road
02A	1325	A	c.1900	3 Frost Road/Depot Road... Historic District
02A	1400	B	c.1795	9 Depot Road
02B	1	B	1850	44 East Nashua Road
02B	600	A	c.1883	21 East Nashua Road
03A	1	A	c.1815	71 Morrison Road
03A	6	B	c.1900	63 Morrisn Road
03A	600	B	c.1840	11 Morrison Road
03A	800	A	N/A	intersection of Depot and North Lowell Road
03A	950	B	c.1910	4 Depot Road
03A	955	A	c.1840	6 Depot Road
03A	975	A	c.1860	6 Depot Road
03A	900A	B	c.1870	2 Depot Road




Windham Historic District/Heritage Commission Historic/Cultural Resource List 2016

tax map # and block	lot #	b =building, a= sites	circa	Located at/Near
03B	105	B	c.1760	2 Bissell Camp Road
03B	450	A	c.1890	10 Outlook Road
03B	625	A	c.1815	183 Rockingham Road
03B	900A	A	c.1750	beside rail bed near Depot Road
03B	952	B	c.1880	18 Depot Road
03B	998	B	c.1875	8 Depot road
03B	999	B	1895	10 Depot Road
03B	1001	A	N/A	Boston & Maine RR. MLC Realty. Property partly in water.
03B	270 - 272	A	1825	37 Flat Rock Road
03B	290B	A	c.1780	
03B	900A	A	c.1724	22 Depot Road
05A	1	A	N/A	Golf Course Country Club Lane
05A	200	B	c.1728	41 Londonderry Road
05A	350	B	c.1890	13 Nashua Road
05A	1023	A	N/A	Chestnut Street
06A	212	A	1883	79 North Lowell Road
06A	420	A	NA	15 East Nashua Road
06A	600	B	1840	23 East Nashua Road
06C	1	A	N/A	Sheffield Street
06C	425	A	c.1892	66 North Lowell Rd
07A	500	A	1909	84 Governor. Dinsmore Rd.
07A	501	A	c.1850	Mockingbird Hill Road
07A	602	A	c.1805	3 Mockingbird Hill Rd.
07A	625	A	c.1811	Gov Dinsmore Road
07A	669	A	1850	16 Jennys Hill Rd.
07A	1000	B	1881	104 North Lowell Road
07A	1075	A	c.1845	106 North Lowell Road
07A	1100	B	c.1835	108 North Lowell Road
07B	30	A	c.1775	5 Orchard Blossom Road
07B	400	A	1850	16 Jennys Hill Rd.
08A	30	A	1850	Seavey Rd.
08B	1	A	c.1850	68 Rockingham Road
08B	850	A	c.1805	92 Rockingham Rd.
08B	1000	B	c.1852	108 Rockingham Road
08B	3000	A	c.1853	10 Libbey Road
08B	4300	A	N/A	Rockingham Road
08B	4400	A	N/A	8 Libbey Rd
08B	5200	B	1831	188 Rockingham Road
08B	5400	B	c.1850	190 Rockingham Road
08B	5715	A	c.1760	16 Longmeadow Road
08C	20	A	c.1850	71 Rockingham Road
08C	30	B	1898	67 Rockingham Road
08C	31	B	1871	65 Rockingham Road




Windham Historic District/Heritage Commission Historic/Cultural Resource List 2016

tax map # and block	lot #	b =building, a= sites	circa	Located at/Near
08C	38	A	Unknown	49 Roulston Rd.
08C	100	A	c.1734	47 Roulston Road
08C	101	A	N/A	Junction of Roulston and Gov. Dinsmore Rds.
08C	102	A	N/A	Gov. Dinsmore Road
09A	100	B	c.1808	96 Haverhill Road
09A	500	A	1808	150 Haverhill Rd
09A	500	A	c.1808	150 Haverhill Road
09A	600	A	c.1907	Site of West Windham Depot, 156 Haverhill Road
09A	750	B	1915	18 Kendall Pond Road
09A	1300	A	1850	9 Old Mill Rd. (5 & 7 also?)
09A	1301	A	1850	5 Old Mill road
09A	1302	A	1850	7 Old Mill Road
09A	1303	A	1850	100 Nashua road
09A	1304	A	1850	102 Nashua Road
09A	1400	A	N/A	79 Kendall Pond Road
09A	1601	A	N/A	77 Kendall Pond Rd
09A	1700	B	c.1750	61 Kendall Pond Rd.
09A	2000	A	c.1855	51 Kendall Pond Road
09A	2000	B	1920	51 Kendall Pond Rd.
09A	2300	B	1880	4 Anderson Road
09A	2400	A	1733	6 Anderson Rd.
09A	1300 - 1304	A	1850	9 Old Mill road
09A	500A	A	c.1808	Anderson Road
11A	1	A	1810	64 Haverhill Road
11A	450	A	c.1845	1 Indian Rock Road
11A	475	A	c.1857	2 Haverhill Road
11A	500	A	c.1861	7 Indian Rock Road
11A	510	B	1800	9 Indian Rock Road
11A	520	B	1930	13 Indian Rock Road
11A	530	B	1795	15 Indian Rock Road
11A	540	B	1794	17 Indian Rock Road
11A	550	B	1780	19 Indian Rock Road
11A	570	A	c.1750	21 Indian Rock Road
11A	590	B	c.1861	3 North Lowell Rd.
11A	590	B	1798	3 North Lowell Rd.
11A	590	B	1899	3 North Lowell Rd.
11A	590	B	1946	3 North Lowell Rd.
11A	620	B	1868	15 North Lowell Road
11A	700	A	Unknown	Hickory Ln, Stacey Circle
11C	1	A	1850	Wyman Rd.
11C	12	A	1850	Wyman Rd.
11C	125	A	N/A	Enterprise Drive
11C	300	A	1750	Allen B. Shepard Highway
11C	700	A	N/A	Area of Wall Street




Windham Historic District/Heritage Commission Historic/Cultural Resource List 2016

tax map # and block	lot #	b =building, a= sites	circa	Located at/Near
11C	1000	A	1811	Indian Rock Rd.
11C	1010	A	c.1826	29 Indian Rock Road
11C	1100	A	c.1740	25 Indian Rock Road or Church Street
11C	1120	B	1834	1 Church Road
11C	1200	B	1815	2 North Lowell Road
11C	1300	B	1833	4 North Lowell Road
11C	1600	B	1915	1 Cochrane Farm Road
11C	2000	B	c.1775	32 North Lowell Road
11C	3000	B	c.1820	34 North Lowell Road
12A	500	B	c.1900	23 Searles Road
12A	510	A	c.1863	9 Searles Road
12A	510	B	c.1906	9 Searles Road
12A	515	B	c.1728	7 Searles Road
12A	520	B	1905	11 Searles Road
12A	532	A	1730	125 Indian Rock Rd.
12A	550	B	c. 1915	Route 111 in back of Convenient MD offices
12A	500A	A	N/A	Searles Rd.
12A	500A	B	1915	23 Searles Rd, Gov. Dinsmore Road , also Route 111
13A	10	A	N/A	15 Rockingham Road
13A	32	A	1895	35 Rockingham Road
13A	40	A	1925	Rockingham Road
13A	100	B	1880	16 Roulston Rd
13A	300	B	1953	2 Searles Road
13A	310	B	1831	32 Range Rd
13A	311	B	1895	28 Range Rd
13A	330	B	1916	24 Range Rd
13A	331	B	1898	22 Range Rd
13A	332	B	1931	24 A Range Rd
13A	334	B	1921	20 Range Rd
13A	335	B	1950	18 Range Rd
13A	336	B	1861	16 Range Rd
13A	337	B	1893	2 Maple Rd
13A	340	B	1906	4 Maple Rd
13A	361	B	1897	14 Range Rd, side on Maple St
13A	370	B	1880	12 Range Rd
13A	380	B	1880	10 Range Rd
13A	390	B	1906	8 Range Rd
13A	400	B	1900	6 Range Rd
13A	410	B	1890	4 Range Rd
13A	411	B	1940	2 Range Rd
13B	60	A	c.1895	24 Rockingham Road
13B	77	A	1931	Route 28, land owned by state
13C	1	B	1880	52 Searles Rd
13C	119	B	1900	14 Searles Road




Windham Historic District/Heritage Commission Historic/Cultural Resource List 2016

tax map # and block	lot #	b =building, a= sites	circa	Located at/Near
13C	121	A	1740	Discontinued Portion of Gov. Dinsmore Rd.
13C	123	B	1860	15 Roulston Rd
13C	134	A	NA	Rail Trail
13C	1 to 17	A	1745	52 Searles Rd
13D	10	B	1800	31 Harris Rd.
13D	30	A	c.1800	11 Harris Rd.
13D	50	B	1910	3 Harris Rd
13D	60	B	1930	50 Rockingham Road
13D	120	A	1785	36 Roulston Rd.
13K	37A	A	N/A	Cole Rd.
14A	1	A	1824	2 Mammoth Rd.
14A	1	B	1920	2 Mammoth Rd.
14A	5	B	1890	4 Mammoth Rd.
14A	6	B	1890	6 Mammoth Rd.
14A	301	A	Unknown	24 Bridle Bridge Road
14A	550	B	1827	60 Mammoth Rd
14A	800	B	1828	44 Mammoth Rd
14B	100	A	NA	Haverhill Road
14B	300	B	1920	109 Haverhill Rd
14B	350	B	1935	105 Haverhill Rd.
14B	3200	B	1900	59 Castle Hill Rd.
14B	4800	A	1872	23 Mammoth Rd
14B	1500- 2300	A	1794	Road reconstructed 2008/2009/High School access Rd.
16B	28	A	N/A	First St.
16L	350	B	1941	1 Collins Brook Rd.
16L	350	A	N/A	1 Collins Brook Rd.
16L	400	B	1857	5 Lowell Rd.
16P	370	A	N/A	Ministrial Road
16Q	178	B	1931	22 First street
17G	26	B	1810	86 Range Road
17G	26	B	1799	88 Range Road
17G	26	B	1844	84 Range Rd
17G	40	A	1940	85 Range Rd
17H	1	A	c.1826	54 Range Rd
17H	20	B	1742	64 Range Rd
17I	200	B	1890	94 Range Rd
17I	300	A	1830	98 Range Rd.
17I	400	A	c.1753	101 Range Rd.
17J	80	B	1915	46 Enterprise Drive (previously 86 Indian Rock Rd)
17J	310	A	N/A	Beech St.
17L	10	B	1858	110 Range Rd
17L	15	B	1750	112 Range Rd
17L	42	B	1743	132 Range Rd




Windham Historic District/Heritage Commission Historic/Cultural Resource List 2016

tax map # and block	lot #	b =building, a= sites	circa	Located at/Near
17L	45	B	1743	134 Range Rd
18L	302	B	1812	59 Range Rd
18L	303	A	1945	57 Range Rd
18L	450	A	1926	43 Range Rd
18L	502	A	1915	48 Woodview Rd.
18L	525	B	1909	3 Chapel Street
18L	650	A	1850	Hayes Hart Rd.
18L	660	B	1840	7 Range Rd
19A	300	B	1772	Mammoth Rd. (Londonderry)
19A	1A	A	N/A	21 Bridle Bridge Rd
19A	100	B	18th century	62 Mammoth Road
19B	100	A	1852	53 Mammoth Rd.
19B	1550	B	1835	58 Castle Hill Rd.
19B	2000	A	1820	98 Castle Hill Rd.
19B	2000	B	1941	98 Castle Hill Rd.
19B	2010	A	1850	?120 Castle Hill Rd.
19B	3005	A	1747	136? Castle Hill Rd.
19B	4001	A	1750	Castle Hill Rd.
20B	60	A	18th century	24 Golden Beook Rd.
20B	64	A	1837	228 Range Rd.
20B	85	A	N/A	Lowell Road
20B	96	A	1850	107 Lowell Rd
20B	140	B	1775	87 Lowell Rd
20B	300	A	1850	2 Westchester Rd.
20D	350	A	N/A	Londonbridge Rd.
20D	800	A	1857	2 Lowell Rd.
20D	1550	A	N/A	Londonbridge Rd.
20D	1600	A	N/A	Londonbridge Rd.
20D	1800	A	N/A	Londonbridge Rd.
20D	2000	A	N/A	Londonbridge Rd.
20D	3000	A	Unknown	Londonbridge Rd
20E	121	B	1800	76 Lowell Rd
20E	150	B	1856	68 Lowell Rd
20E	152	B	1931	66 Lowell Rd
20E	153	B	1930	64 Lowell Road
20E	200	A	1830	Formally 58 Lowell
20E	260	A	1930	Lowell Rd
21A	35	A	1790/1833	1 Golden Brook, 73 Lowell
21B	42	B	1736	17 Marblehead Rd.
21C	3	A	1868	19 Golden Brook Rd.
21C	10	A	N/A	21 Golden Brook Rd.
21C	85	A	1853	202 Range Rd.
21C	152	A	N/A	42 Cobbetts Pond Rd.
21C	260	B	1810	22 Cobbetts Pond Rd



Windham Historic District/Heritage Commission Historic/Cultural Resource List 2016

tax map # and block	lot #	b =building, a= sites	circa	Located at/Near
21D	1	A	1852	Lowell Rd., lots 1,3 & 5 combined
21D	3	A	N/A	Woodland Road
21D	102	B	1810	37 Lowell Rd
21D	106	A & B	1839	31 Lowell Rd.
21D	150	A	N/A	Cobbetts Pond Rd.
21F	35	A	Unknown	173 Range Rd
21F	42	A	Unknown	163 Range Road
21H	3	A	N/A	53 Cobbetts Pond
21H	20	B	1931	174 Range Rd
21H	25	B	1849	176 Range Rd.
21K	49	A	N/A	Ministerial and Cobbetts Pond Rd.
21K	100	B	1780	150 Range Rd
21K	150	A	1753	156 Range Rd.
21K	70B	A	Unknown	3 Turtle Rock Road
21U	20	A	Unknown	27 Lowell Rd
21U	100	A	Unknown	Cobbetts Pond Rd.
21W	1	B	1780	15 Cobbetts Pond Rd
21W	3	A	Unknown	Moulton Road
21X	1	B	1741	19 Cobbetts Pond Rd
22R	5	B	1810	153 Range Road
22R	900	A	1926	111 Range Rd.
22R	1000	B	1753	101 Range Road
22R	1700	B	1733	95 Range Road
22R	1800	B	1910	91 Range Road
24D	251	A	Unknown	Moeckel Rd
24E	1	A	Unknown	Rock Pond Rd.
24F	20	B	1778	11 Field Rd
24F	150	A	N/A	62 Heritage Hill Rd.
24F	1500	B	1740	100 Lowell Road
24F	2000	B	1970	112B Lowell Rd
24F	3000	B	1946	120 Lowell Rd
24G	100	A	1872	233 Range Road
24G	101	A	Unknown	233 Range Rd.
25C	250	A	1788	on path off Moeckel Road.
25D	6	A	1788	21 Rock Pond Rd.
25D	15	A	N/A	37 Sharon Rd.
25D	28	A	N/A	38 Sharon Rd.
25E	6	A	1750	24 Marblehead Rd.
25E	10	A	c.1830	1 Woodbury Rd.
25G	50	A	c.1776	42 Marblehead Rd.
25R	1	B	1909	25 Marblehead Rd
25R	100	A	c.1785	31 Marblehead Rd.
25R	101	A	1750	29 Marblehead Rd.
25R	103	A	N/A	20 Osgood Rd



Windham Historic District/Heritage Commission Historic/Cultural Resource List 2016

tax map # and block	lot #	b =building, a= sites	circa	Located at/Near
25R	300	A	c.1776	39 Marblehead Rd.
25R	802	A	Unknown	Fletcher Rd./ Rock Pond Road
25R	900	A	1750	67 Marblehead Rd.
25R	1100	A	Unknown	Marblehead Rd.
25R	6000/8000	A	N/A	Marblehead Rd.
31A	1500	B	Unknown	Depot Road, Historic District
39A	120	A	Unknown	Bridle Bridge Road